

Connecting people, towns, and future.

# FUKUOKA MARATHON 2025



**Held on November 9<sup>th</sup> (Sun)**



## MINI GUIDE

FUKUOKA MARATHON

# START/FUN RUN FINISH VENUE AREA MAP

## Start Venue Map Tenjin (Watanabe-dori Avenue)

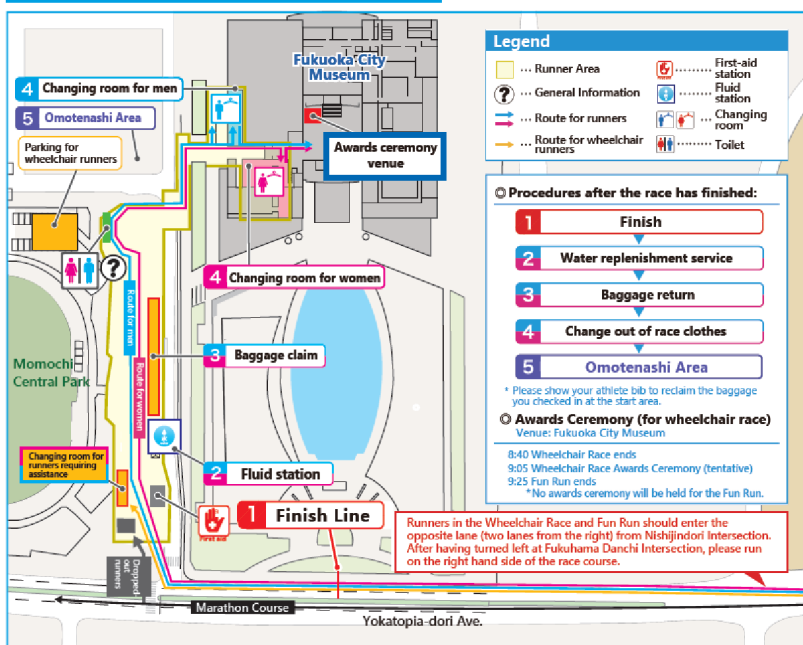
- Traffic jams are expected around the start venue due to traffic controls on the race day. Please use public transportation to avoid congestion.
- For safety reasons, please refrain from doing warm-up exercises on the street or in passageways around the start venue.
- No smoking around the start venue.



## Wheelchair Race/Fun Run Finish Venue Map

Near Fukuoka City Museum

- The use of private cars to and from the venue is prohibited.
- Only participating runners are permitted to enter the Runner Area.



# FINISH VENUE AREA MAP

## Marathon Finish Venue Map

Near Itoshima City Koryu Plaza Shima-kan

- There is no parking lot at the Marathon Finish Venue.
- The use of private cars etc. to and from the venue is prohibited.
- Runners and supporters are prohibited from parking cars etc. in the Aeon Itoshima Shopping Center parking lot.





# Schedule until Start

	Runner Area	Changing Room	Baggage Check	Block Alignment
6:30	Opening 6: 30	Opening 6: 30	Start 6: 30	Start 6: 30
6:45				
7 : 00				
7 : 15				
7:30		Closure 7: 30		
7:45	Starting Block Closed 7: 55		End 7: 45	Starting Block Closed 7: 55
8:00	8:00 ~ Begin moving to the starting point			
8:15	8:07 ~ Opening Ceremony Begins			
	8:10 Wheel chair Race Start			
8:20	8:20 Marathon & FunRun Start			

# List of Detention Gates

Gate	Point	Closing Time	Closing Time From Start
First	5.3km	9:25	1 h05m
Second	9.9km	10:09	1 h49m
Third	14.3km	10:52	2h32m
Fourth	19.8km	11:44	3h24m
Fifth	25.0km	12:33	4h13m
Sixth	29.8km	13:20	5h00m
Seventh	32.9km	13:50	5h30m
Eighth	36.9km	14:28	6h08m
Ninth	40.1km	14:59	6h39m
Finish	42.195km	15:20	7h00m

# List of Roadside Toilets

Point	Installation location			To the next Restroom (km)
1.5km	Hamanomachi Park	38	20	0.4
1.9km	Hakata Port and Airport Maintenance Office	8	3	0.9
2.8km	Fukufuku Plaza	8	6	1.4
4.2km	Lawson Jigyo 3-chome Store	7	4	2.3
6.5km	Atago Elementary School	7	4	1.0
7.5km	Good Day Meinohama Store	8	3	0.9
8.4km	Family Mart Marinoa City Store	5	2	1.5
9.9km*	Tomita Pharmaceutical Co.,Ltd.	4	4	1.6
11.5km	Ikinomatsubara Beach Bus Stop	6	3	1.4
12.9km	Nagatare Park	5	2	2.4
15.3km	Marusyoku Imajyuku Store	5	3	1.7
17.0km	Tajiri Denen Sports Park	6	2	1.8
18.8km	Lawson Fukuoka Motooka Store	11	-	1.0
19.8km*	Kyushu University Ito Campus	4	2	1.5
21.3km	Fukuoka City Industry-Academia Collaboration Exchange Center	5	2	2.0
23.3km	Kankyokaiatsu Co.,Ltd.	3	2	1.7
25.0km*	Imazu Sports Park 4 <sup>th</sup> Parking Lot	4	2	2.2
27.2km	West Side of Old Imazu Community Square	4	2	2.6
29.8km*	Kitazaki Elementary School	6	2	1.3
31.1km	JA Fuokuka City Kitazaki Branch	4	1	1.8
32.9km*	Showa Bus Nishinoura Waiting Area	3	1	2.1
35.0km	Futamigaura Rest Area	3	1	1.9
36.9km*	Itoshima Farmhouse UOVO	5	2	3.2
40.1km*	Before Yoshida Intersection (Jyomaiji Temple)	5	-	2.1



: Unisex



: Male urinal

※Hand wash basin available

## Water Stations (Water Supply and Meals) etc

No.	Point	Sports Drink	Water	Salt Tablets	Candy	Meal
-	After Fan Run Finished	○	—	—	—	○
1	5.6km	○	○	—	○	—
2	7.2km	—	○	—	—	—
3	10.5km	○	○	—	○	—
4	13.4km	—	○	—	—	—
5	15.8km	○	○	○	○	○
6	18.4km	—	○	—	○	○
7	21.9km	○	○	○	—	○
8	25.1km	○	○	○	○	○
9	29.2km	○	○	○	○	○
10	31.1km	—	○	—	○	—
11	32.6km	○	○	○	○	○
-	34.5km	Dashi Booth				
-	Around 36km	Self Care Point				
12	36.7km	○	○	○	○	○
13	39.5km	○	○	○	—	—
-	After Finished	○	—	—	—	○

※Quantities are limited.

※Contents may be subject to change.

## ~ Request from the Organizer ~

- Please refrain from interrupting at startup, as it is dangerous.
- Stay within the course.  
(Please run inside the green cones.)
- Please use the designated restroom facilities (only portable toilets are available along the course).
- Please refrain from dangerous overtaking maneuvers.
- Stay hydrated and replenish your salt levels regularly to aim for finishing the race.
- Please dispose of trash in the designated areas.

